


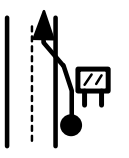








# AFERIÇÃO GARANHUNS - PE177

| DISTÂNCIA   | TULIPA   | MÉDIA    | TEMPO       | OBSERVAÇÕES   |
|---|--|----------|-------------|---|
|  |  |          |             |  <p>ATENÇÃO<br/>CUIDADO<br/>PERIGO<br/>PERIGO EXTREMO</p> |
|  |  |          |             | <b>AFERIÇÃO</b>   |
| <b>RODOVIA PE177 - SENTIDO GARANHUNS / PALMARES</b>                               |  |          |             |   |
| 0.000<br><b>0.00</b><br><b>0.00</b>   | <br>1   | <b>F</b> | <b>Afer</b> | PL: RODOVIA DEP. JOSE CARDOSO DA SILVA (PE177)<br>USE 4x4 - MAX 60Km/h  |
| 0.560<br><b>0.56</b>  | <br>2  |          | <b>Afer</b> | RADAR 40  |
| 3.458<br><b>4.018</b><br><b>AFER</b>  | <br>3 |          | <b>Afer</b> | PL: CONDOMINIO VALE VERDE<br><b>FAÇA RETORNO COM ATENÇÃO</b>  |
| 0.000<br><b>4.04</b><br><b>0.00</b>   | <br>4 |          | <b>Afer</b> | PL: CONDOMINIO VALE VERDE (ACESSO)  |
| 2.949<br><b>2.949</b><br><b>AFER</b>  | <br>5 |          | <b>Afer</b> | PL: VL LACERDO (POUCO LEGÍVEL) ENTRE AS ÁRVORES   |
| 0.500<br><b>3.44</b>  | <br>6 |          | <b>Afer</b> | RADAR 40  |
| 0.561<br><b>4.010</b><br><b>AFER</b>  | <br>7 |          | <b>Afer</b> | PL: CASA DO TACÓGRAFO   |