


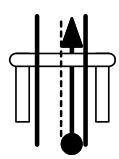
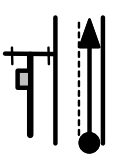
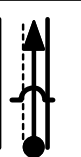
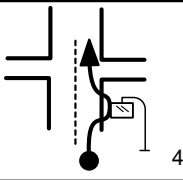


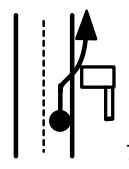
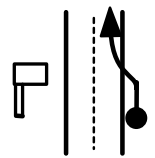
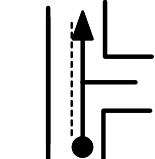
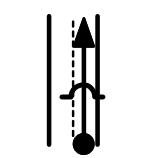
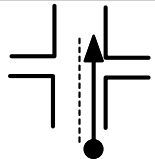
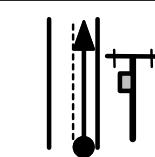
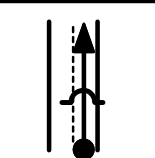
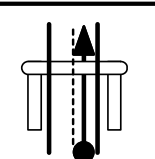


AFERIÇÃO ALTO DO MOURA - CARUARU - PE

DISTÂNCIA	TULIPA	MÉDIA	TEMPO	OBSERVAÇÕES
				 ATENÇÃO CUIDADO PERIGO PERIGO EXTREMO
				AFERIÇÃO
0.000 0.000 0.000	 1	F		PORTAL DO ALTO DO MOURA
			Afer	ZERE SEU HODÔMETRO
0.645 0.645 AFER	 2			POSTE COM TRAFÓ NA ESQUERDA
			Afer	
0.174 0.819	 3			QMs
			Afer	
0.636 1.455 AFER	 4			ASP KENNEDY / CENTRO BR 104 / BR 232
			Afer	
0.358 1.813	 5			QM
			Afer	
0.449 2.262	 6			QM
			Afer	
0.371 2.633 AFER	 7			DISTICO SHELL
			Afer	
FAÇA A VOLTA E ALINHE NO DISTICO, AGORA NO LADO ESQUERDO				

AFERIÇÃO ALTO DO MOURA - CARUARU - PE

DISTÂNCIA	TULIPA	MÉDIA	TEMPO	OBSERVAÇÕES
0.000 2.633				DISTICO SHELL NA ESQUERDA
0.000			Afer	ZERE SEU HODÔMETRO
0.189 0.189				
			Afer	
0.174 0.363				QM
			Afer	
0.768 1.131				
			Afer	
0.559 1.690				POSTE COM TRAFÓ
AFER			Afer	
0.118 1.808				QM
			Afer	
0.822 2.630				PORTAL DO ALTO DO MOURA
AFER			Afer	

TOTEM

Planilha / Road Book gerada pelo programa TotemPlanilha.

GPS TIMING

www.totemonline.com.br

AFERICA/ALTO/MOURA/CARUARU/PE_R1.pla/

EC062EBB8873

v7.43

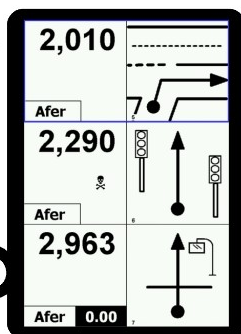
Chk=0002985B

Road Book Automático

A planilha que anda sozinha



TOTEM



NavTotem

Novo sistema de navegação
de baixíssimo custo
para periféricos

Android