






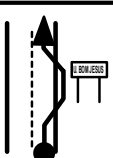
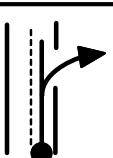
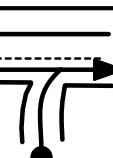


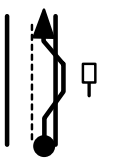


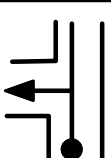
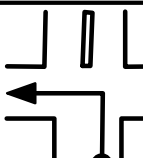





AFERIÇÃO BR 101 SUL (NOVO)

DISTÂNCIA	TULIPA	MÉDIA	TEMPO	OBSERVAÇÕES
				 <p>ATENÇÃO CUIDADO MUITO CUIDADO PERIGO</p>
				AFERIÇÃO
0.000 0.00 0.00		F		DISTICO BR ANTIGO POSTO COTEGY APÓS O KM90 DA BR101 SUL
	1		Afer	ZERE SEU HODÔMETRO
1.211 1.211 AFER				PL: PONTE DOS CARVALHOS RETORNO CABO
	2		Afer	
1.889 3.10				SIGA NA BR
	3		Afer	
1.095 4.195 AFER				ÁRVORE SECA
	4		Afer	
1.613 5.808 AFER				PL: USINA BOM JESUS
	5		Afer	
0.182 5.99				SAIA DA BR PARA RETORNAR
	6		Afer	
0.150 6.14				
	7		Afer	
0.050 6.19				
	8		Afer	

AFERIÇÃO BR 101 SUL (NOVO)

DISTÂNCIA	TULIPA	MÉDIA	TEMPO	OBSERVAÇÕES
0.227 6.41	 9		Afer	
0.000 6.70 0.00	 10		Afer	ENTRANDO NA BR101 PL: INDICATIVA DE DÊ A PREFERÊNCIA ZERE SEU HODÔMETRO
4.312 4.312 AFER	 11		Afer	PL: KM92
2.256 6.568 AFER	 12		Afer	PL: RETORNO RECIFE 1ª PLACA
0.192 6.76	 13		Afer	SAIA DA BR PARA RETORNAR
0.130 6.89	 14		Afer	
0.080 6.97	 15		Afer	
0.160 7.13	 16		Afer	ENTRANDO NA BR COM ATENÇÃO!!!
0.670 7.80	 17		Afer	SAINDO DA BR ENTRANDO NA PISTA LOCAL
0.098 7.89	 18		Afer	DISTICO BR NA ESQUERDA SIGA PARA O LOCAL DA LARGADA