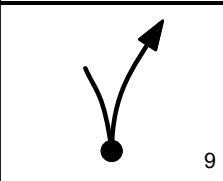
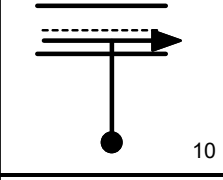
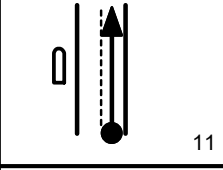
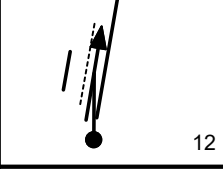
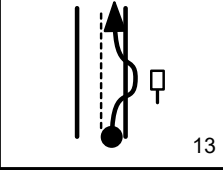
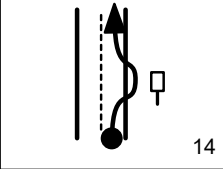
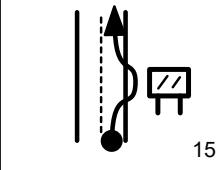

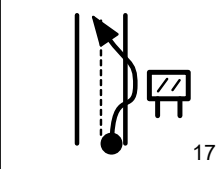
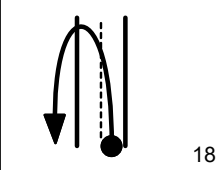


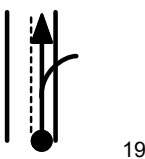
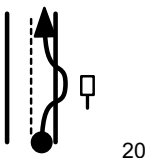
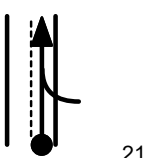
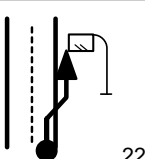
AFR BR 101 NORTE

DISTÂNCIA	TULIPA	MÉDIA	TEMPO	OBSERVAÇÕES
 www.rallype.com.br				 ATENÇÃO MUITO CUIDADO PERIGO
				AFERIÇÃO
0.000 0.000		A		DISTICO BR "POSTO FÁBRICA"
0.000	1		Afer	ZERE SEU HODÔMETRO
1.604 1.604				PL Km 18
AFER	2		Afer	
1.959 3.563				PL Km 16
AFER	3		Afer	
0.187 3.750				SAINDO PARA A VIA LOCAL
0.199 3.949				PL: JEEP / RETORNO
AFER	5		Afer	
0.089 4.038				SAINDO PARA RETORNO
0.306 4.344				
0.156 4.500				
	8		Afer	

AFR BR 101 NORTE

DISTÂNCIA	TULIPA	MÉDIA	TEMPO	OBSERVAÇÕES
0.070 4.570	 9		Afer	SUBINDO O VIADUTO
0.665 5.235	 10		Afer	ENTRANDO NA PISTA LOCAL
0.000 5.354	 11		Afer	3ª COLUNA DO VIADUTO NA ESQUERDA
0.000				ZERE SEU HODÔMETRO
0.400 0.400	 12		Afer	ENTRANDO NA BR 101
0.288 0.688	 13		Afer	PL Km 16
AFER				
1.957 2.645	 14		Afer	PL Km 18
AFER				
2.416 5.061	 15		Afer	PL HOTEL ABBA
AFER				
0.339 5.400	 16		Afer	
1.024 6.424	 17		Afer	PL: RECIFE PONTA DE PEDRAS JOAO PESSOA RETORNO A 200m
AFER				
0.226 6.650	 18		Afer	FAÇA O RETORNO

AFR BR 101 NORTE

DISTÂNCIA	TULIPA	MÉDIA	TEMPO	OBSERVAÇÕES
0.670 7.320	 19		Afer	
0.274 7.594 AFER	 20		Afer	PL Km 21
0.206 7.800	 21		Afer	
1.335 9.135 AFER	 22		Afer	DISTICO BR

TOTEM

GPS TIMING

Planilha / Road Book gerada pelo programa TotemPlanilha.

www.totemonline.com.br

AFERICA OBR101NORTE_R02.pla / Chk=00153343

BC91CC62B99A

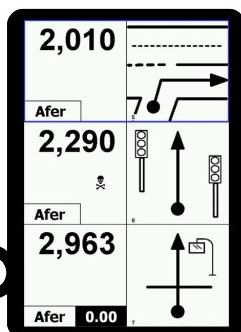
v7.54

Road Book Automático

A planilha que anda sozinha



TOTEM



NavTotem

Novo sistema de navegação
de baixíssimo custo
para periféricos

Android