

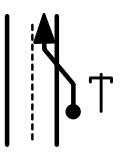
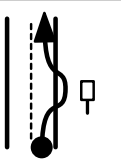

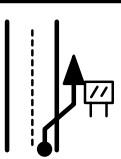


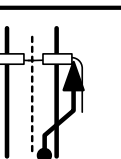


CAMPEONATO PERNAMBUCANO DE RALLY 2018

| DISTÂNCIA | TULIPA | MÉDIA | TEMPO | OBSERVAÇÕES |
|---|---|----------|-------|--|
| RALLY PE | | | |  <p>ATENÇÃO CUIDADO MUITO CUIDADO PERIGO</p> |
|  | | | | AFERIÇÃO |
| 0.000 0.000 0.000 |  | A | | AFR BR 101 SUL POSTE E-66 APOS ENTRADA DO POSTO PICHILAU ZERE SEU HODÔMETRO |
| 3.679 3.679 |  | | Afer | PL KM 87 |
| 3.353 7.032 |  | | Afer | DISTICO BR |
| 1.208 8.240 |  | | Afer | PL: PONTE DOS CARVALHOS; RETORNO; CABO.... FAÇA O RETORNO |
| 0.000 0.000 0.000 |  | | Afer | PL: ALUGO GALPÕES ZERE SEU HODÔMETRO |
| 3.534 3.534 |  | | Afer | PL: KM 88 |
| 4.637 8.171 |  | | Afer | ASP: PONTEZINHA; PONTE DOS CARVALHOS; |

CAMPEONATO PERNAMBUCANO DE RALLY 2018

| DISTÂNCIA | TULIPA | MÉDIA | TEMPO | OBSERVAÇÕES |
|---|--------|--------------|---|-------------|
|  Planilha / Road Book gerada pelo programa TotemPlanilha. | | | | |
| GPS TIMING www.totemonline.com.br | | | | |
| AFERICA0BR101SUL_R1.pla / Chk=00022227 | | BC91CC62B99A | | v7.46 |
| Road Book Automático A planilha que anda sozinha | | |  | |
|   | | | NavTotem Novo sistema de navegação de baixíssimo custo para periféricos Android | |